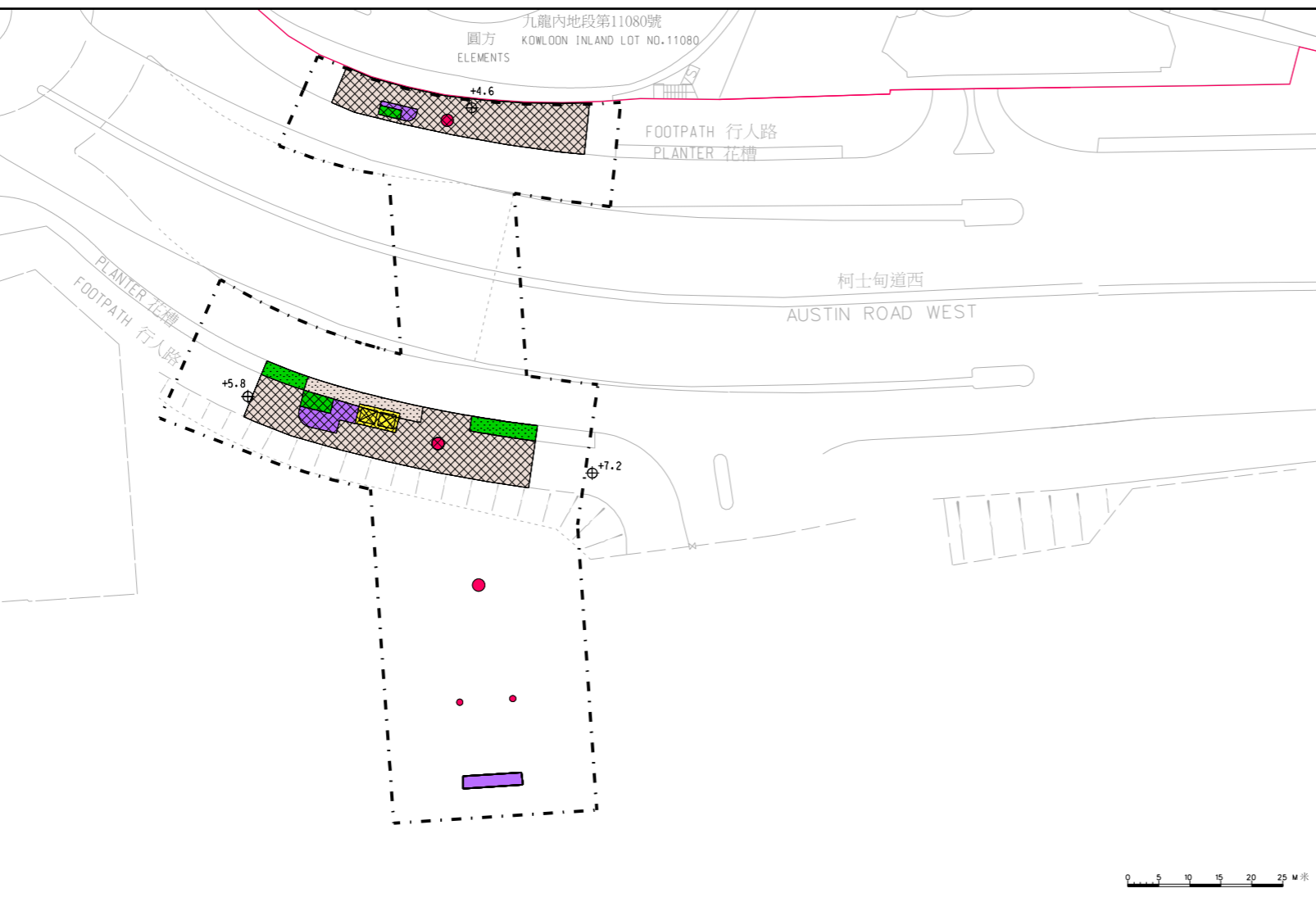
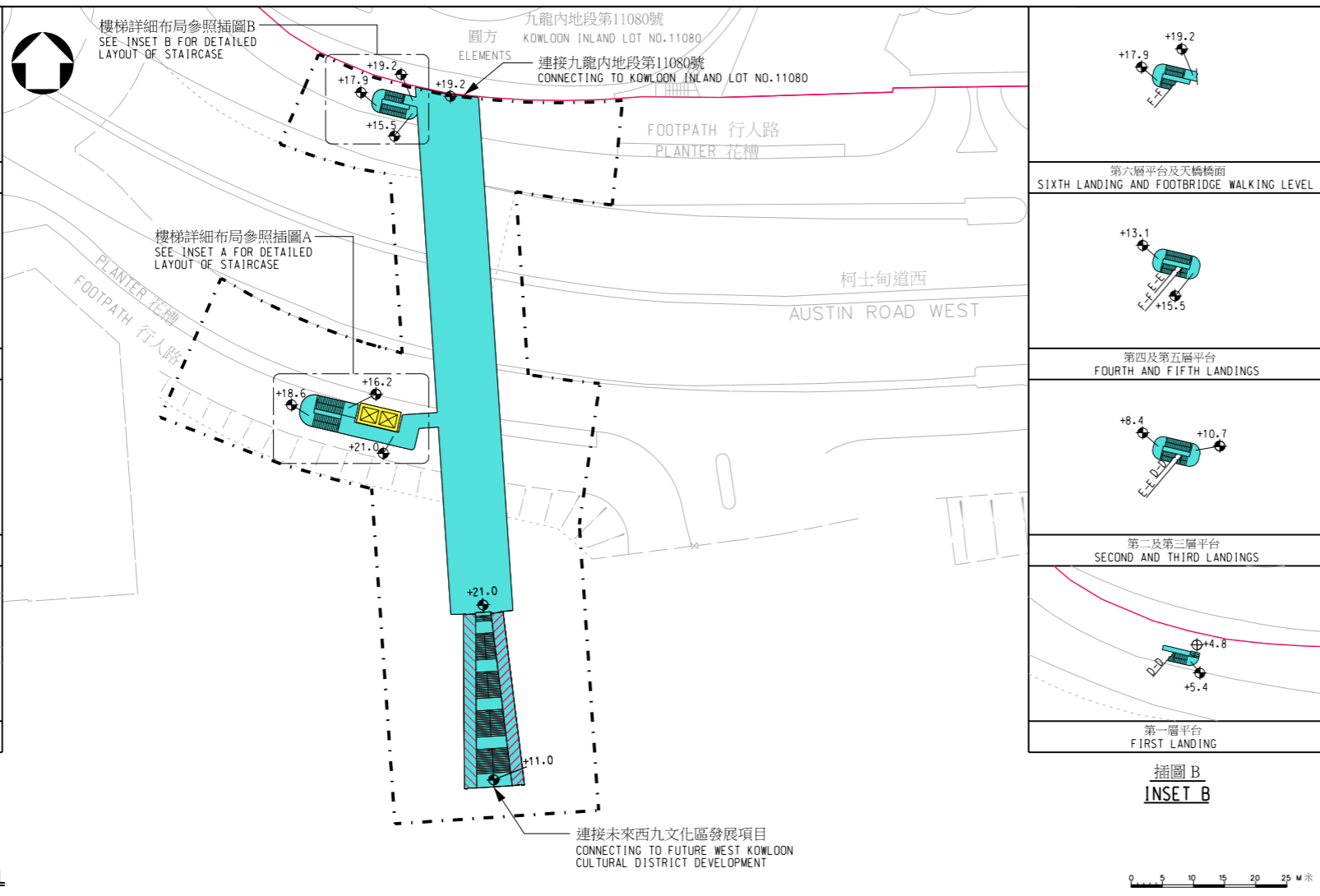


天橋橋面
AT FOOTBRIDGE WALKING LEVEL

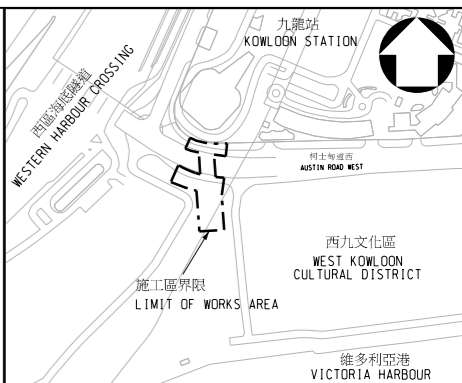


地面
AT GROUND LEVEL



圖例 LEGEND :

- 施工區界限
LIMIT OF WORKS AREA
- 擬建有蓋行人天橋
PROPOSED COVERED FOOTBRIDGE
- 擬建升降機
PROPOSED LIFT
- 擬建升降機塔
PROPOSED LIFT TOWER
- 擬建樓梯/自動扶梯結構
PROPOSED STAIRCASE/ESCALATOR STRUCTURE
- 擬建有蓋樓梯
PROPOSED COVERED STAIRCASE
- 擬建有蓋自動扶梯
PROPOSED COVERED ESCALATOR
- 擬建行人天橋支柱
PROPOSED FOOTBRIDGE COLUMN
- 現有行人路將永久封閉並改建為升降機塔
EXISTING FOOTPATH TO BE PERMANENTLY CLOSED AND CONVERTED INTO LIFT TOWER
- 現有行人路將永久封閉並改建為樓梯/自動扶梯結構
EXISTING FOOTPATH TO BE PERMANENTLY CLOSED AND CONVERTED INTO STAIRCASE/ESCALATOR STRUCTURE
- 現有行人路將永久封閉並改建為行人天橋支柱
EXISTING FOOTPATH TO BE PERMANENTLY CLOSED AND CONVERTED INTO FOOTBRIDGE COLUMN
- 現有行人路將永久封閉並改建為花槽
EXISTING FOOTPATH TO BE PERMANENTLY CLOSED AND CONVERTED INTO PLANTER
- 現有花槽將拆卸並改建為行人路
EXISTING PLANTER TO BE DEMOLISHED AND CONVERTED INTO FOOTPATH
- 現有花槽將拆卸並改建為升降機塔
EXISTING PLANTER TO BE DEMOLISHED AND CONVERTED INTO LIFT TOWER
- 現有行人路將暫時封閉並重建
EXISTING FOOTPATH TO BE TEMPORARILY CLOSED AND RECONSTRUCTED
- 現有花槽將暫時拆卸並重建
EXISTING PLANTER TO BE TEMPORARILY DEMOLISHED AND RECONSTRUCTED
- +12.63 擬建水平(約數)
PROPOSED LEVEL (APPROXIMATE)
- +5.00 現有水平(約數)
EXISTING LEVEL (APPROXIMATE)
- 九龍內地第11080號邊界
LOT BOUNDARY OF KOWLOON INLAND LOT NO.11080



位置圖 LOCATION PLAN
比例 SCALE 1:5000

註釋 NOTES:

- 除在其他方面指定外,所有量度以米為單位。
ALL DIMENSIONS ARE IN METRES UNLESS OTHERWISE SPECIFIED.
- 所有水平均為約數,以米為單位,並基於香港主水平基準上。
ALL LEVELS ARE APPROXIMATE VALUES AND IN METRES ABOVE HONG KONG PRINCIPAL DATUM (mPD).
- 施工區界限內之現有行車道及行人路的部分路段或會暫時封閉。在工期間,當局會視乎情況另行提供臨時通道和實施臨時改道安排。
SECTIONS OF THE EXISTING CARRIAGEWAYS AND FOOTPATHS WITHIN THE LIMIT OF WORKS AREA MAY BE TEMPORARILY CLOSED. TEMPORARY ALTERNATIVE ACCESS WILL BE PROVIDED AND TEMPORARY DIVERSIONS WILL BE CARRIED OUT DURING THE CONSTRUCTION PERIOD AS AND WHEN REQUIRED.

批註
ENDORSED BY
黎以德 JOSEPH Y T LAI
運輸及房屋局常任秘書長(運輸)
PERMANENT SECRETARY FOR TRANSPORT AND HOUSING (TRANSPORT)

日期
DATE

核准
APPROVED BY
莫永昌 MOK WING CHEONG
土木工程拓展署總工程師/九龍5(九龍)
CHIEF ENGINEER, KOWLOON 5 (KOWLOON),
CIVIL ENGINEERING AND DEVELOPMENT DEPARTMENT

日期
DATE

工程名稱 PROJECT TITLE
工務計劃項目第7754CL號(部分)
西九文化區基礎建設工程第一期(部分)
- 藝術廣場天橋
PWP ITEM NO. 7754CL(PART)
INFRASTRUCTURE WORKS FOR
WEST KOWLOON CULTURAL DISTRICT,
PHASE 1 (PART)
- ARTIST SQUARE BRIDGE

圖則名稱 PLAN TITLE
根據《道路(工程、使用及補償)條例》
(第370章)而在憲報公布之圖則
PLAN FOR GAZETTING
UNDER ROADS (WORKS, USE AND
COMPENSATION) ORDINANCE
(CHAPTER 370)

圖則編號 PLAN NO. KZ1029	比例 SCALE A1 1:500
-------------------------	----------------------

辦事處 OFFICE
九龍拓展處
KOWLOON DEVELOPMENT OFFICE

土木工程拓展署
CIVIL ENGINEERING AND
DEVELOPMENT DEPARTMENT